


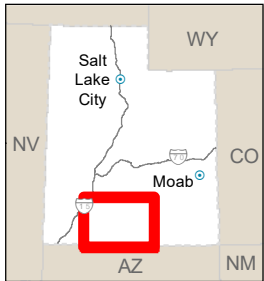


Proposed Paria River Watershed Project

-  Project Boundary
-  Trump's Monument Boundary
-  Original Grand Staircase-Escalante Boundaries



SUWA
SOUTHERN UTAH WILDERNESS ALLIANCE

425 East 100 South
Salt Lake City, UT 84111
801 486 3161
www.suwa.org

Prepared on: Nov. 19, 2018
Prepared by: Creed Murdock
Map Projection: UTM Zone 12
Data Source: US DOI, ESRI, USGS

